




Annex F

The Permanent Advance Information Signs and Locations

 <p>The sign consists of two parts. The top part is a white rectangular sign with a black border, showing a black arrow pointing right with a red circle containing a black car and motorcycle icon. The bottom part is a grey rectangular sign with a white border, containing the text "Traffic enforcement cameras" and a camera icon.</p>	<p>Parliament Street approach</p>
 <p>The sign consists of two parts. The top part is a white rectangular sign with a black border, showing a black arrow pointing left with a red circle containing a black car and motorcycle icon. The bottom part is a grey rectangular sign with a white border, containing the text "Traffic enforcement cameras" and a camera icon.</p>	<p>Pavement approach</p>
 <p>The sign consists of two parts. The top part is a white rectangular sign with a black border, showing a red circle containing a black car and motorcycle icon with a black arrow pointing left. The bottom part is a grey rectangular sign with a white border, containing the text "Traffic enforcement cameras" and a camera icon.</p>	<p>Piccadilly approach</p>



Nessgate approach



Clifford Street approach

Proposed Permanent Advance Information Sign Locations

